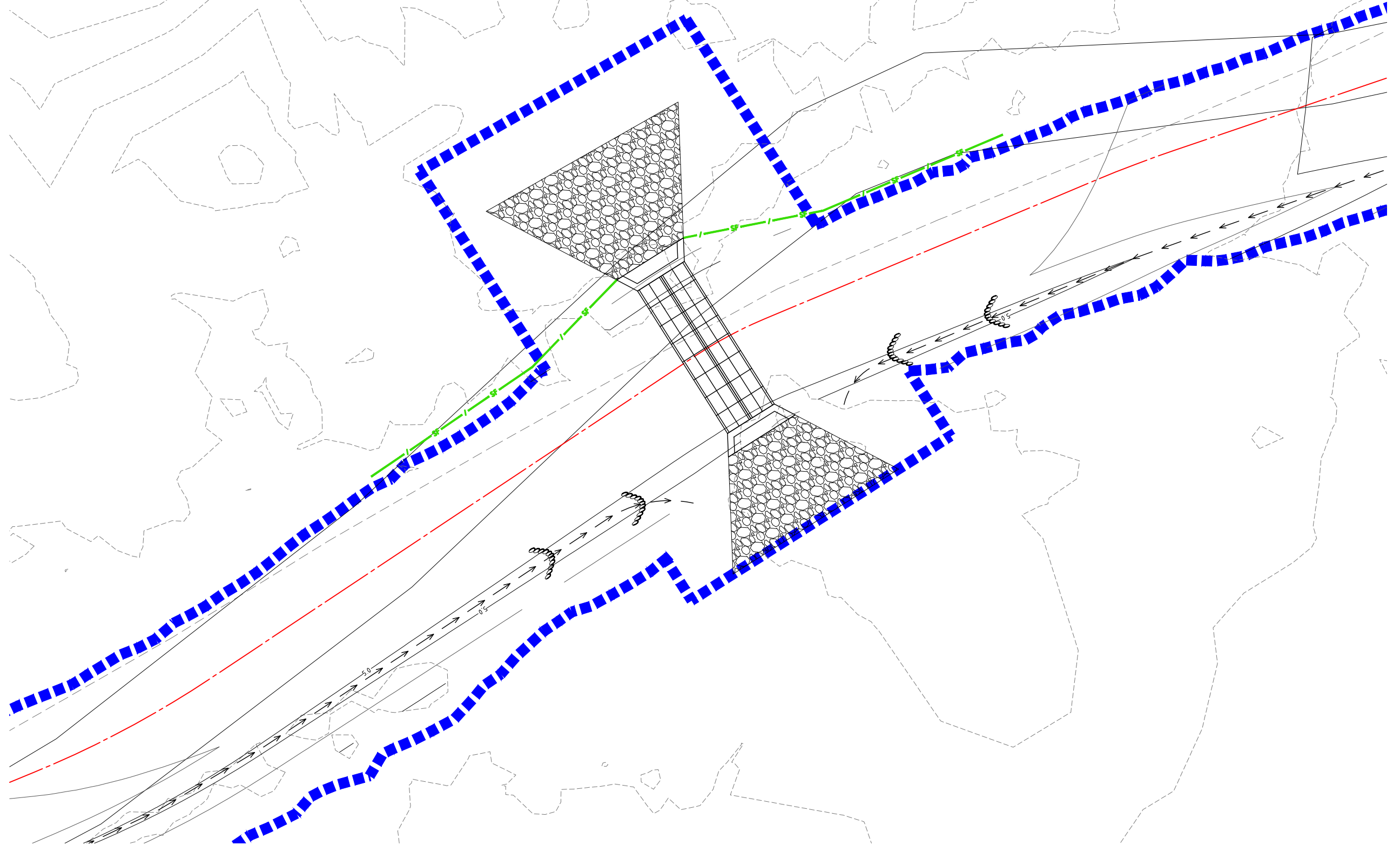


LEGEND

- ROAD CENTRELINE
- EXTENT OF WORKS
- 80.0 FINISHED SURFACE CONTOURS
- 80.0 EXISTING SURFACE CONTOURS
- SEDIMENT FENCE
- OUTLET PROTECTION
- INVERT OF SWALE
- ROCK CHECK DAM



REV	DESCRIPTION	DRAWN	DATE	DATE
2	ISSUED FOR REPORT	MS	30-04-25	SIGNED
1	FOR INFORMATION	MS	26-03-25	

DRAWN
MS

DESIGN
MF

APPROVED
TP

THIS DESIGN AND PLAN IS COPYRIGHT AND IS NOT TO BE USED OR REPRODUCED WHOLLY OR IN PART OR TO BE USED ON ANY PROJECT WITHOUT THE WRITTEN PERMISSION OF OSKA CONSULTING GROUP

DRAWING IS NOT TO BE SCALED

SCALE

1:100 AT A1 0 2 4m

1:200 AT A3

CLIENT

TEA GARDEN FARMS PTY LTD

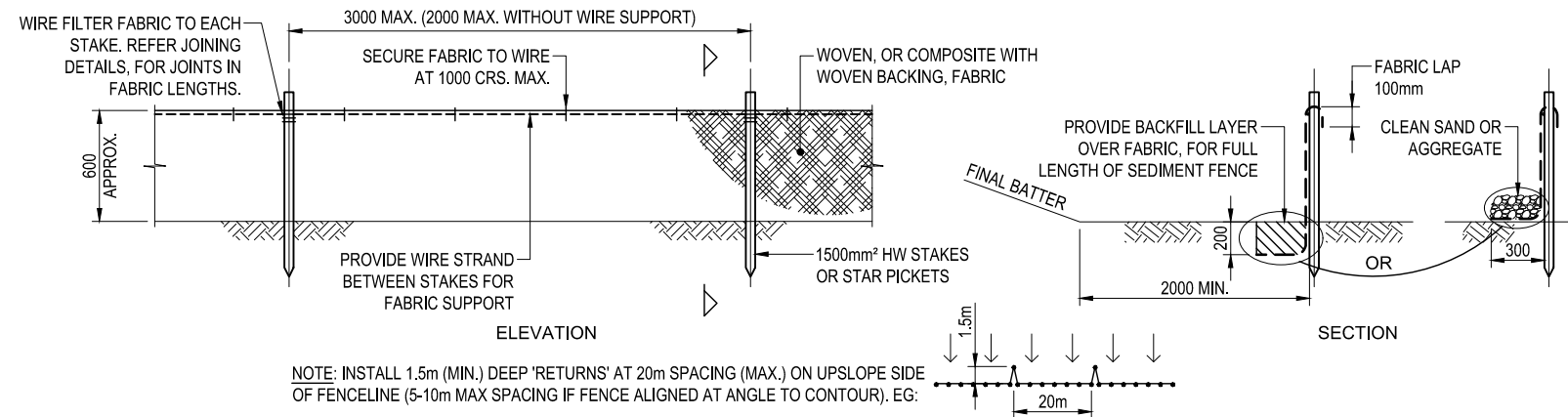
PROJECT

PROPOSED DEVELOPMENT
253 BUNDABAH ROAD, BUNDABAH
AND 120 CLARKE STREET, PINDIMAR

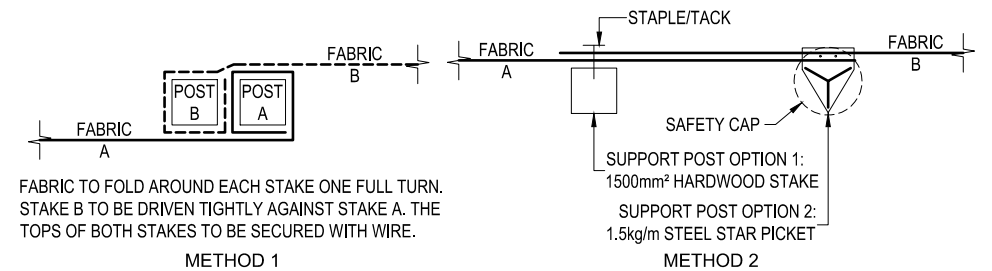
STAGE / PHASE

FOR INFORMATION ONLY NOT FOR CONSTRUCTION

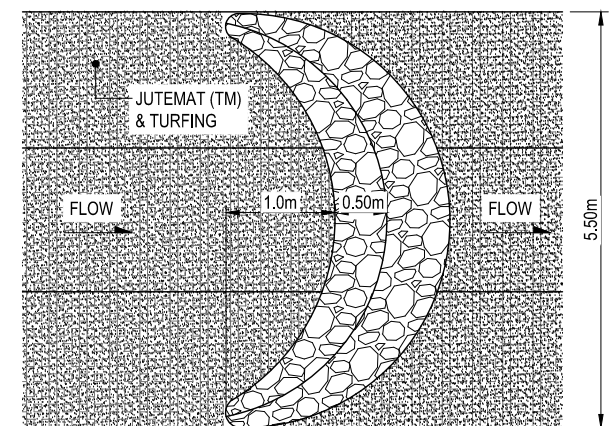
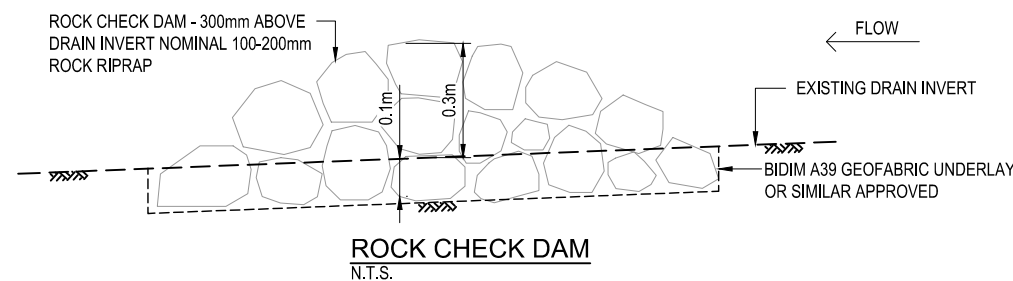
TITLE	DRAWING NUMBER	REVISION
TYPICAL CULVERT SEDIMENT & EROSION CONTROL PLAN	OSK6866-P050	2



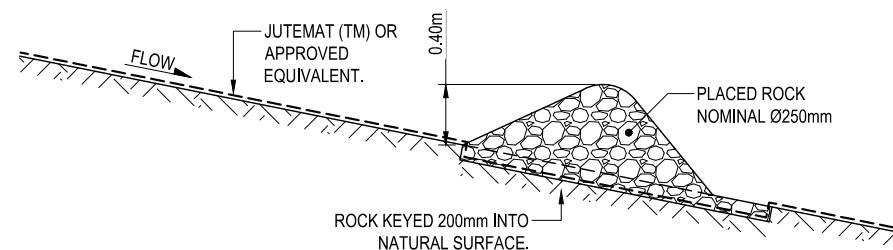
SEDIMENT FENCE DETAILS
N.T.S. ——— / ——— SF ——— DENOTES SEDIMENT FENCE. REFER PLAN FOR LOCATION AND EXTENTS.



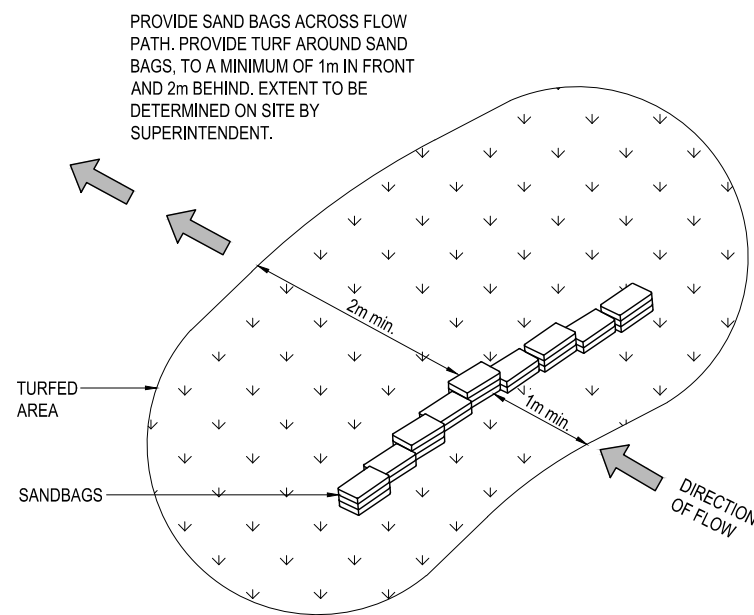
SEDIMENT FENCE FABRIC JOINING DETAILS
N.T.S.



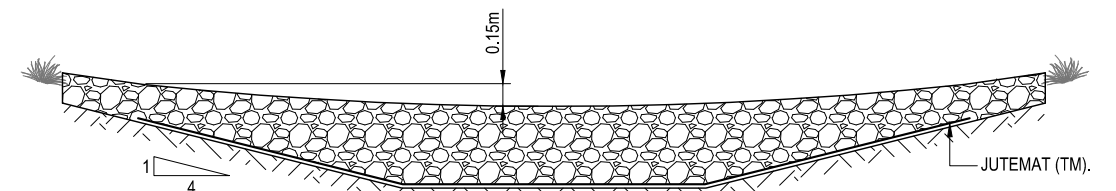
CHECK DAM DETAIL - PLAN VIEW
SCALE: N.T.S.



CHECK DAM DETAIL - LONGITUDINAL SECTION
SCALE: N.T.S.



SAND BAG CHECK DAM
N.T.S.



CHECK DAM - TYPICAL CROSS SECTION
SCALE: N.T.S.

REV	DESCRIPTION	DRAWN	DATE	DATE
2	ISSUED FOR REPORT	MS	30-04-25	SIGNED
1	FOR INFORMATION	MS	26-03-25	



THIS DESIGN AND PLAN IS COPYRIGHT AND IS NOT TO BE USED OR REPRODUCED WHOLLY OR IN PART OR TO BE USED ON ANY PROJECT WITHOUT THE WRITTEN PERMISSION OF OSKA CONSULTING GROUP

DRAWING IS NOT TO BE SCALED

SCALE

NOT TO SCALE

CLIENT

TEA GARDEN FARMS PTY LTD

PROJECT

PROPOSED DEVELOPMENT
253 BUNDABAH ROAD, BUNDABAH
AND 120 CLARKE STREET, PINDIMAR

STAGE / PHASE

FOR INFORMATION ONLY

TITLE		REVISION
TYPICAL CULVERT SEDIMENT & EROSION CONTROL DETAILS		
DRAWING NUMBER		
OSK6866-P051	2	